



# Map: St. Louis to Ft. Leonard Wood



# Directions:

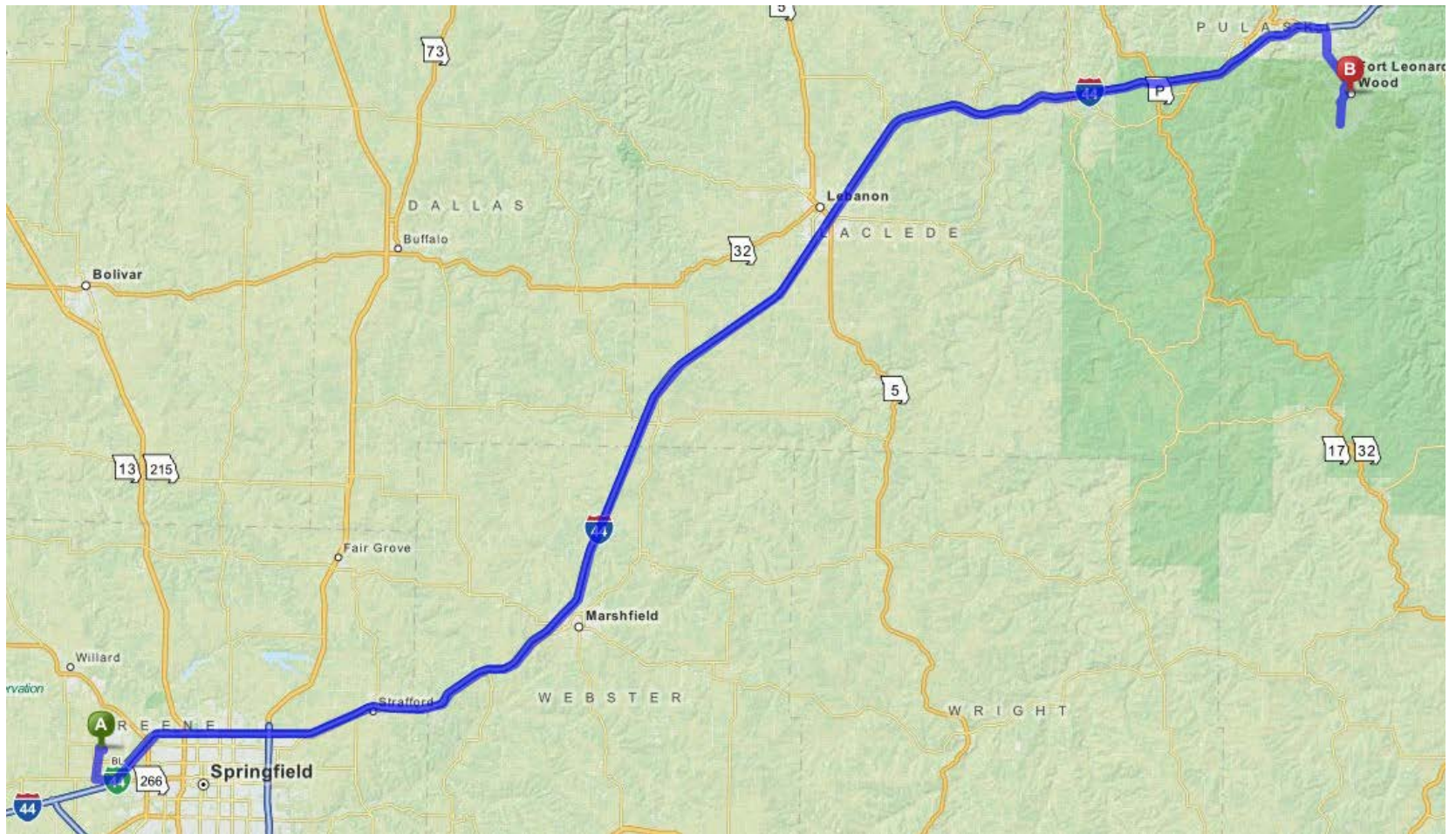
## St. Louis to Ft. Leonard Wood

A: Lambert-Saint Louis International Airport (STL): 10701 Lambert International Bl, St Louis, MO 63145

	1: Start out going NORTHWEST on LAMBERT INTERNATIONAL BLVD toward NATURAL BRIDGE RD.	0.3 mi
	2: Turn RIGHT onto LAMBERT INTERNATIONAL BLVD/NATURAL BRIDGE RD.	0.5 mi
	3: Merge onto I-70 W via the ramp on the LEFT.	2.9 mi
	4: Merge onto I-270 S via EXIT 232 toward MEMPHIS.	14.4 mi
	5: Merge onto I-44 W via EXIT 5B toward TULSA.	107.3 mi

**From St. Louis (East)** - Drive west bound on I-70 about 4 miles, go south on 270 approximately 15 miles, drive west on I-44. Drive west bound on I-44 about 135 miles. Exit interstate on 161. At the stop light turn left onto Missouri Avenue. Drive approximately 3 miles at the end of the public road will be the Fort Leonard Wood Main gate.

# Map: Springfield to Ft. Leonard Wood





# Directions:

## Springfield to Ft. Leonard Wood



**Springfield-Branson National Airport**

2300 N Airport Blvd  
Springfield, MO 65802

1. Head **west** on **N Airport Blvd** 0.1 mi
2. Slight left to stay on **N Airport Blvd** 0.3 mi
3. Slight right to stay on **N Airport Blvd** 0.5 mi
4. At the traffic circle, take the **4th** exit onto **W Division St/Missouri EE E** 3.0 mi
5. Turn left onto **US-160 W** 1.2 mi
6. Slight right to merge onto **I-44 E** toward **Rolla** 85.5 mi
7. Take exit **161** for **Missouri Y/Interstate 44 Spur** toward **Fort Leonard Wood** 0.2 mi
8. Turn right onto **I-44 Spur W/Missouri Ave** 4.5 mi

**From Springfield (West)** - Drive west on North Airport Blvd to airport exit. Keep right at fork and continue through round about Airport Blvd. Turn left on MO-266 E/Historic US-66. Turn left on to I-44 East. Drive approximately 88 miles east towards Ft Leonard Wood. Take Exit 161 and make a right onto Missouri Avenue at the stop light. Drive approximately 3 miles at the end of the public road will be the Fort Leonard Wood Main gate.



# Directions to MTIC

**-To MTIC Company Office:** After passing through the Main gate of FLW continue on Missouri Ave. through 4 traffic signals about 2 miles. Turn **left** on to Minnesota Ave after the 4<sup>th</sup> traffic signal approximately 1 block. Proceed to the first traffic signal (Nebraska Ave) and turn **right** on to Nebraska Ave. Proceed to the 1<sup>st</sup> traffic signal (South Dakota Ave.) and turn **left** on to South Dakota Ave. Proceed to the first street on left about 1 block (Michigan Ave) and turn **left** on to Michigan Ave. MTIC Company office and student barracks is located in Bldg 1789 on left about 1 block (1<sup>st</sup> Barracks).

**-To Command Duty Officer (CDO) for after hours report in:** After passing through the Main gate of FLW continue on Missouri Ave. through 4 traffic signals about 2 miles. Turn **left** on to Minnesota Ave after the 4<sup>th</sup> traffic signal approximately 1 block. Proceed to the first traffic signal (Nebraska Ave) and turn **right** on to Nebraska Ave. Proceed to 1<sup>st</sup> traffic signal (South Dakota Ave) and turn **left** on to South Dakota Ave. Proceed to the first street to left (Michigan Ave.) and turn **left** on to Michigan Ave. Proceed to CDO hut in bldg 1770 on the **right** about 1 block on top of hill. Parking is on left.

**-To MTIC VRC and SROC Graduation:** After passing through the Main gate of FLW continue on Missouri Ave. through 4 traffic signals about 2 miles. Turn **left** on to Minnesota Ave after the 4<sup>th</sup> traffic signal approximately 1 block. Proceed to the 1<sup>st</sup> traffic signal (Nebraska Ave) and turn **right** on to Nebraska Ave. Continue through one traffic signal (South Dakota Ave.) and turn **left** at the first street (South Demolition Rd) approximately 100 ft from traffic signal. Continue 1.5 miles to stop sign. Turn **right** at stop sign and continue ½ mile to Training Area 256 on left. (The only buildings in the area).